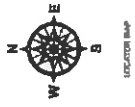


OCTOBER 25, 2016
JOINT PUBLIC HEARING MAP



Effective: DRAFT
Month - Day - Year

MAP KEY

100% CRITICAL AREA LINE

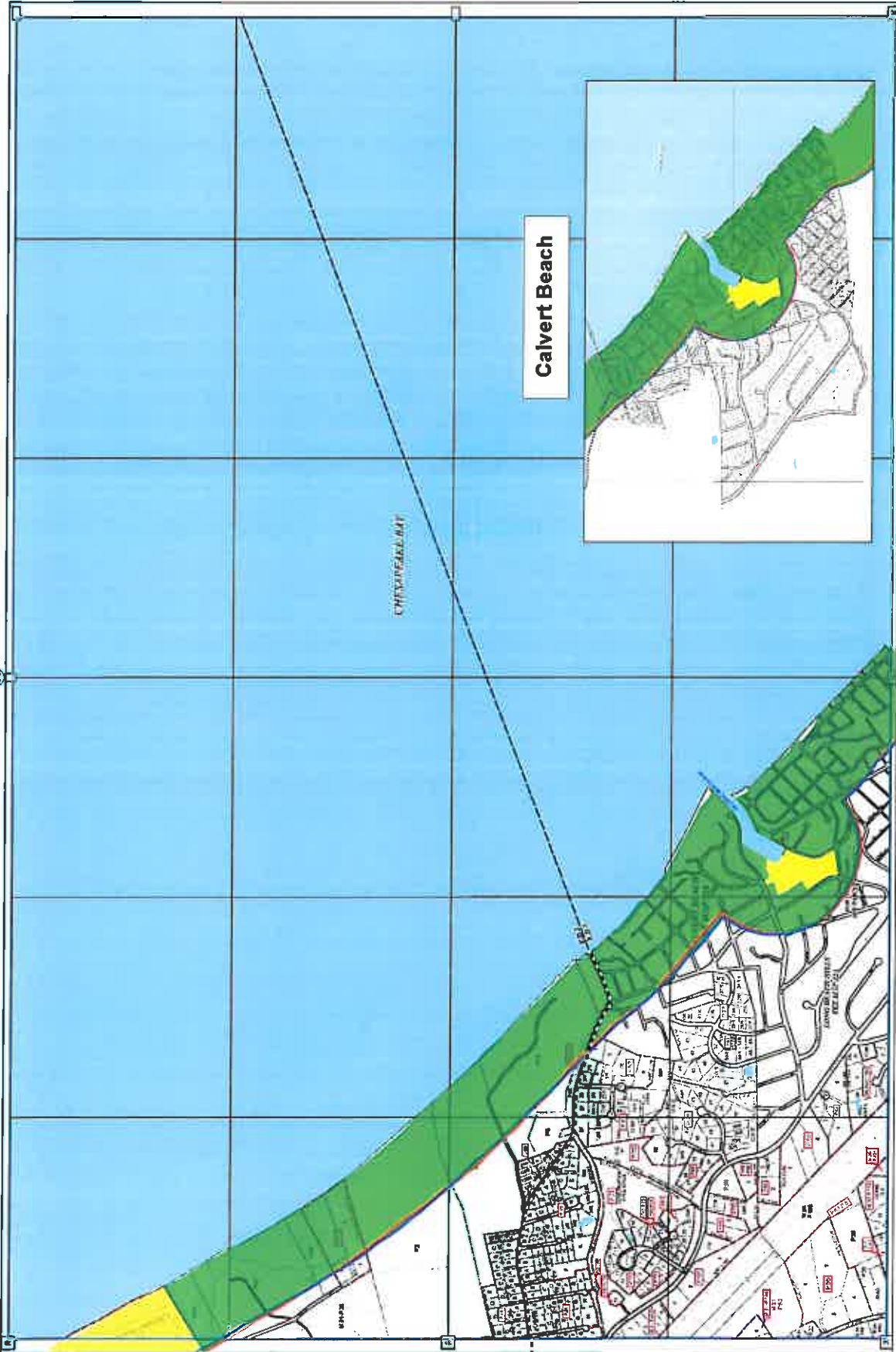
- New
- Existing

Proposed Districts

- IDA
- IDA - MBA
- LDA
- LDA - MBA
- RCA
- FEDERAL
- SMBA
- EXEMPT

MUNICIPALITIES

- CHES. BEACH
- NORTH BEACH



Calvert Beach

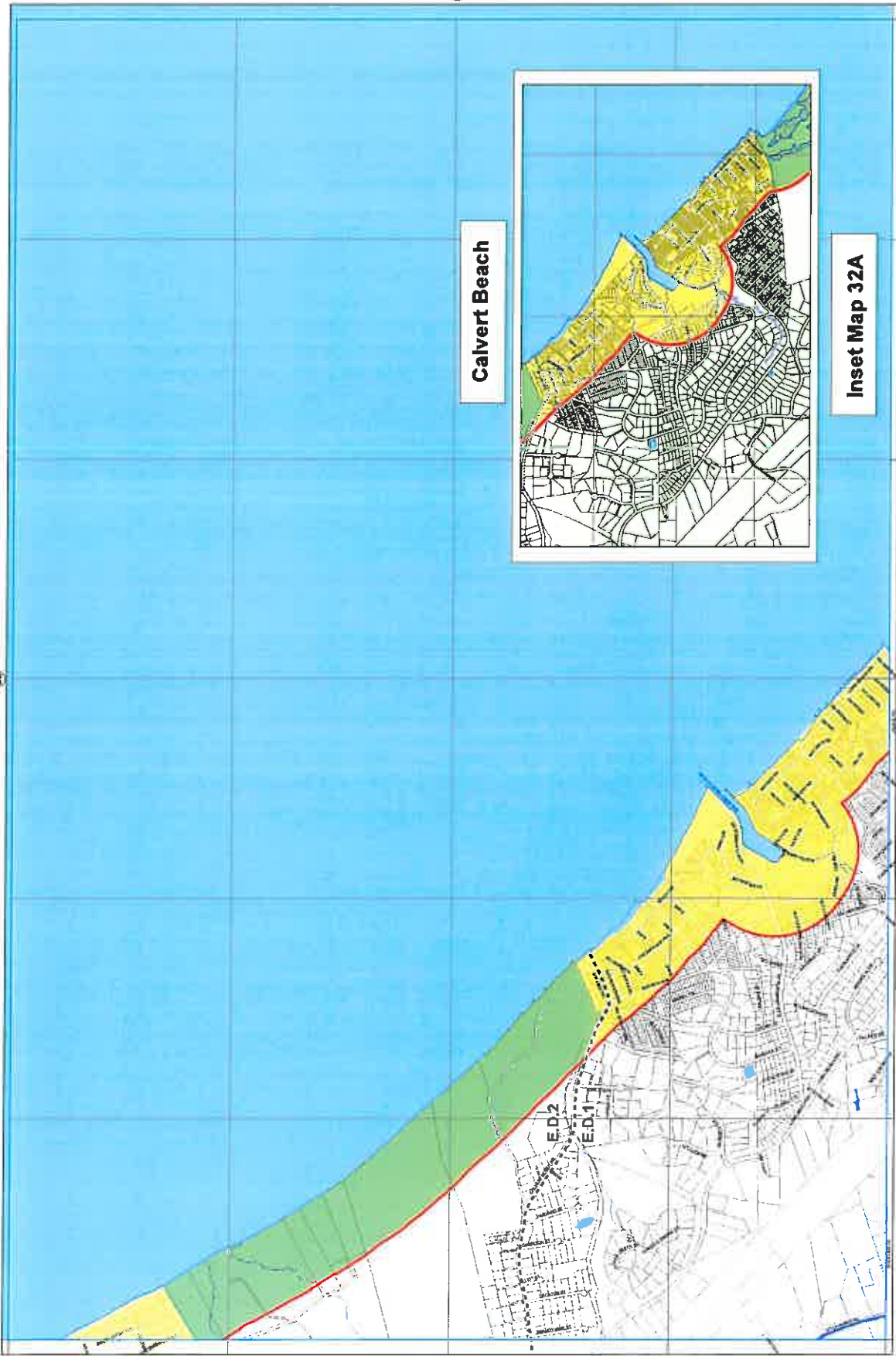
1 inch = 800 feet

Calvert County, Maryland
Critical Area Map
Effective: PROPOSED

Prepared by The Department of Community Planning & Building

Map No. 32

PROPOSED MAP



Calvert Beach

Inset Map 32A

LEGEND

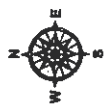
- CRITICAL AREA LINE
- IDA
- LDA
- LDA-3
- RCA
- STATE
- FEDERAL
- GSMA
- EXEMPT

MUNICIPALITIES

- CHES. BEACH
- NORTH BEACH

GENERAL LAYER

- ELECTION DISTRICT



1 inch = 600 feet

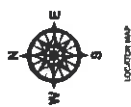
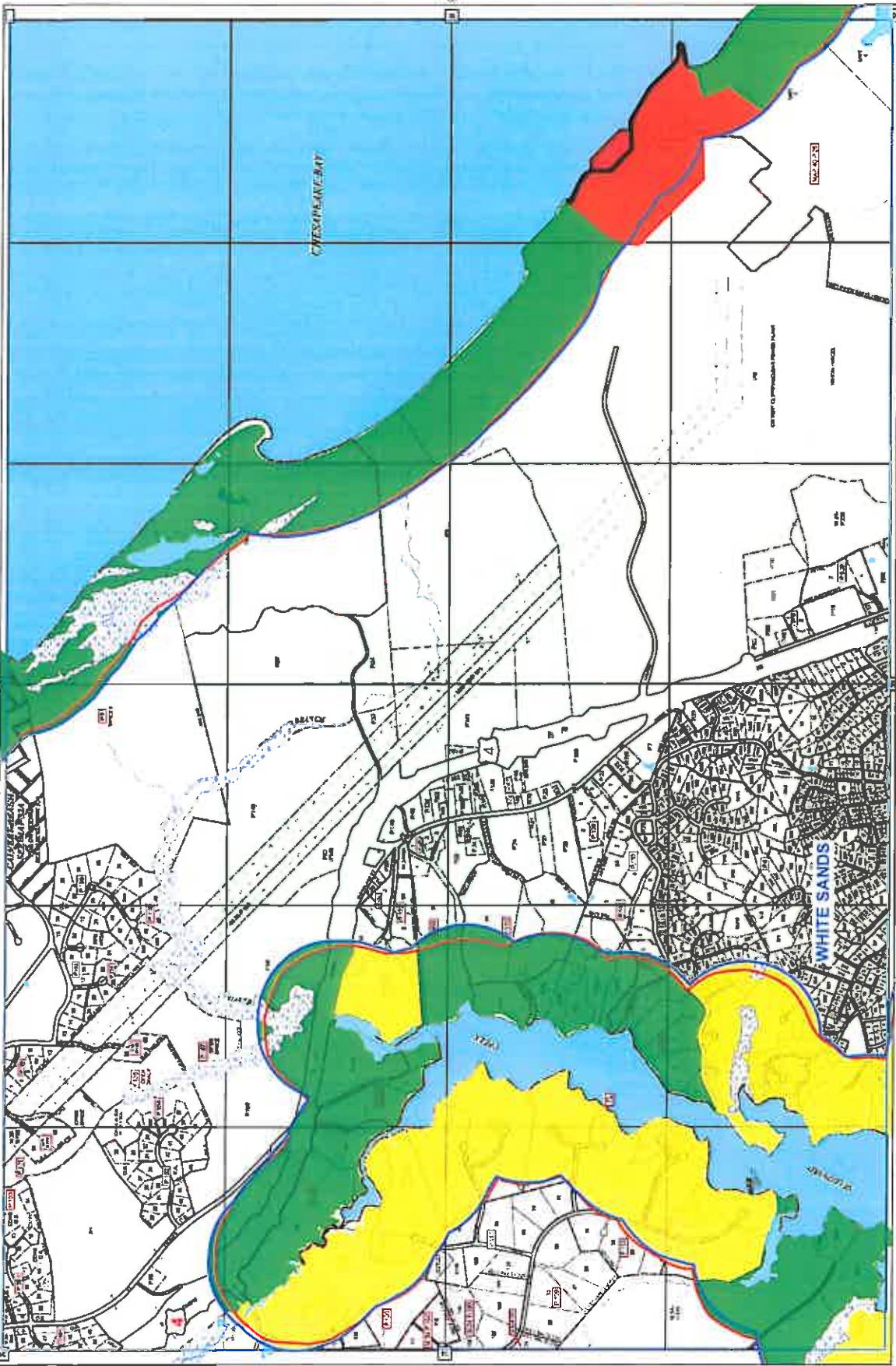
Calvert County, Maryland
Critical Area Map
Effective: May 03, 2017

ORDINANCE NO.
13-17

Prepared by: The Department of Planning & Zoning

Map No. 32

OCTOBER 25, 2016
JOINT PUBLIC HEARING MAP



LOCATION MAP



Effective: DRAFT
Month - Day - Year

MAP KEY
100' CRITICAL AREA LINE

- New
- Existing

Proposed Districts

- IDA
- IDA - MBA
- LDA
- LDA - MBA
- RCA
- FEDERAL
- SHBA
- EXEMPT

MUNICIPALITIES

- CHES. BEACH
- NORTH BEACH

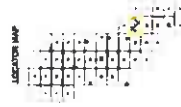
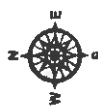
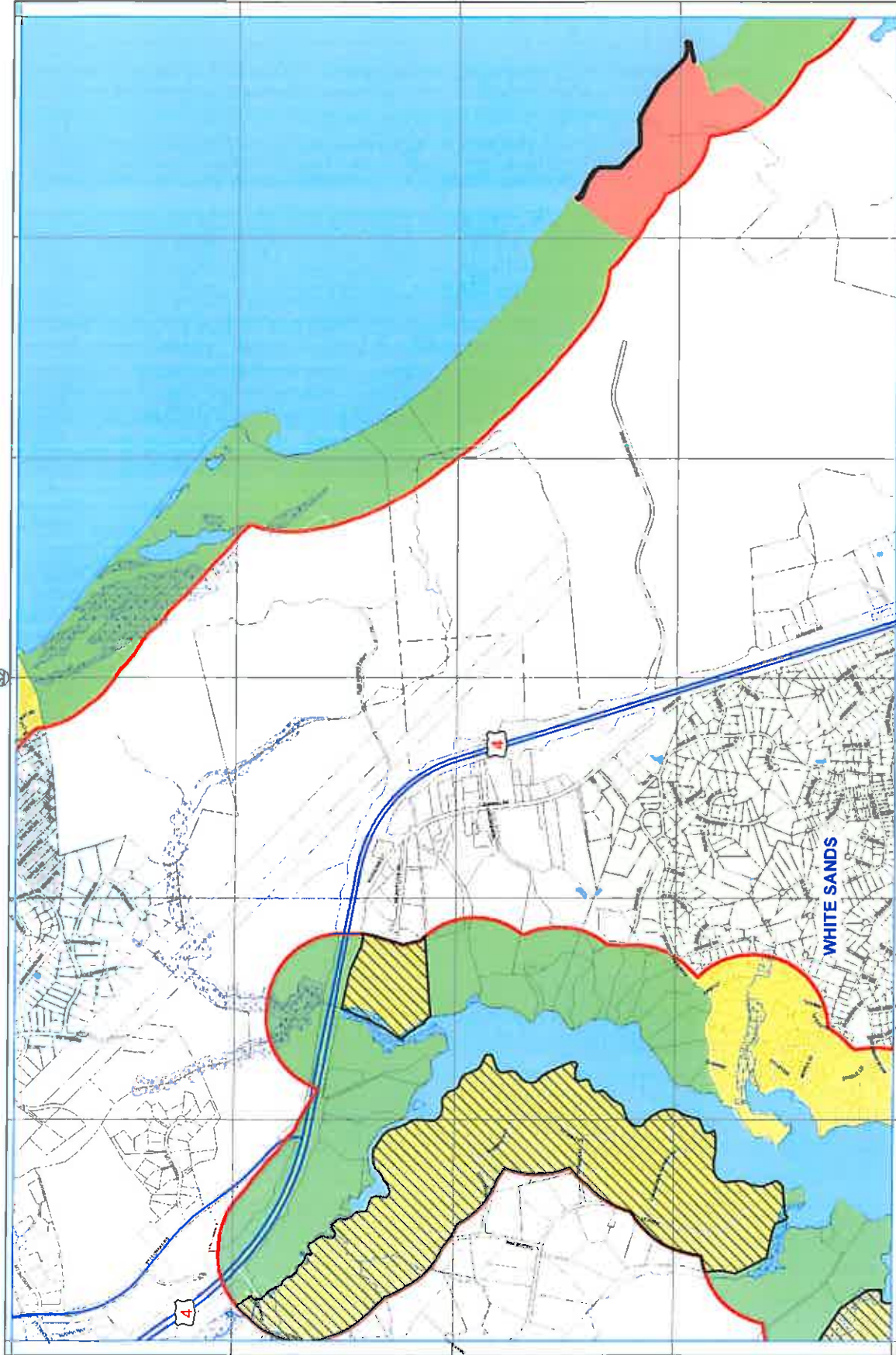
Map No. 35

1 inch = 600 feet

Calvert County, Maryland
Critical Area Map
Effective: PROPOSED

Prepared by: The Department of Community Planning & Building

PROPOSED MAP



LEGEND

- CRITICAL AREA LINE
- IDA
- LOA
- LDA-3
- RCA
- STATE
- FEDERAL
- BSMA
- EXEMPT

MUNICIPALITIES

- CHES. BEACH
- NORTH BEACH

GENERAL LAYER

- ELECTION DISTRICT

Map No. 35

1 inch = 600 feet

Calvert County, Maryland
Critical Area Map
Effective: May 03, 2017

ORDINANCE NO.
13-17

Prepared by: The Department of Planning & Zoning