
















-  Group Camping
-  Tom Wisner Memorial Bench
-  Fishing Pier
-  Horse Ring
-  Kayak Launch
-  Rental Pavillion
-  Pool
-  Gazebo
-  Restroom
-  Parking
-  Handicapped Parking Only
-  Structure
-  Trail/Path



This map was developed by the Calvert County Department of Technology Services GIS group. The data represented here are maintained to the best of the ability of the Calvert County Government. Users assume any and all risks associated with decisions based on this data.



Kings Landing Park

3255 Kings Landing Road
 Huntingtown, Maryland
 410-535-2661

<http://www.co.cal.md.us/KingsLandingPark>

*Division of Natural Resources
 Department of Parks & Recreation
 Calvert County Government*